austin MOTION
2016 MOBILITY BOND

CITY OF AUSTIN FOUNDED 1839

SOUTH LAMAR BLVD.

US 290 TO RIVERSIDE DRIVE
APRIL 2018 ADOPTED CORRIDOR CONSTRUCTION PROGRAM

9/27/2018
SCALE: 1" = 200'

HDR
Firm Registration No. F-754
4401 West Gate Blvd., Suite 400
Austin, Texas 78745-1469
512.912.5100

PRELIMINARY

NOT TO BE CONSTRUED AS COMPLETE AND NOT TO BE USED FOR REGULATORY APPROVAL, PERMIT, BIDDING OR CONSTRUCTION PURPOSES

LEGEND - IMPROVEMENTS

- 🟥 SIDEWALK/SHARED USE PATH
- 🟪 BICYCLE LANE
- 🟨 PROTECTED BICYCLE LANE
- 🟩 LANDSCAPED AREA
- ● UPGRADED TRAFFIC SIGNAL
- ● PROPOSED NEW TRAFFIC SIGNAL
- ● PROPOSED PEDESTRIAN HYBRID BEACON
- ▣ RELOCATED BUS STOP
- ▣ PROPOSED NEW BUS STOP

LEGEND - OTHER

- ▣ EXISTING BUS STOP
- - - TCAD PROPERTY LINE
- ● PENDING SITE PLAN

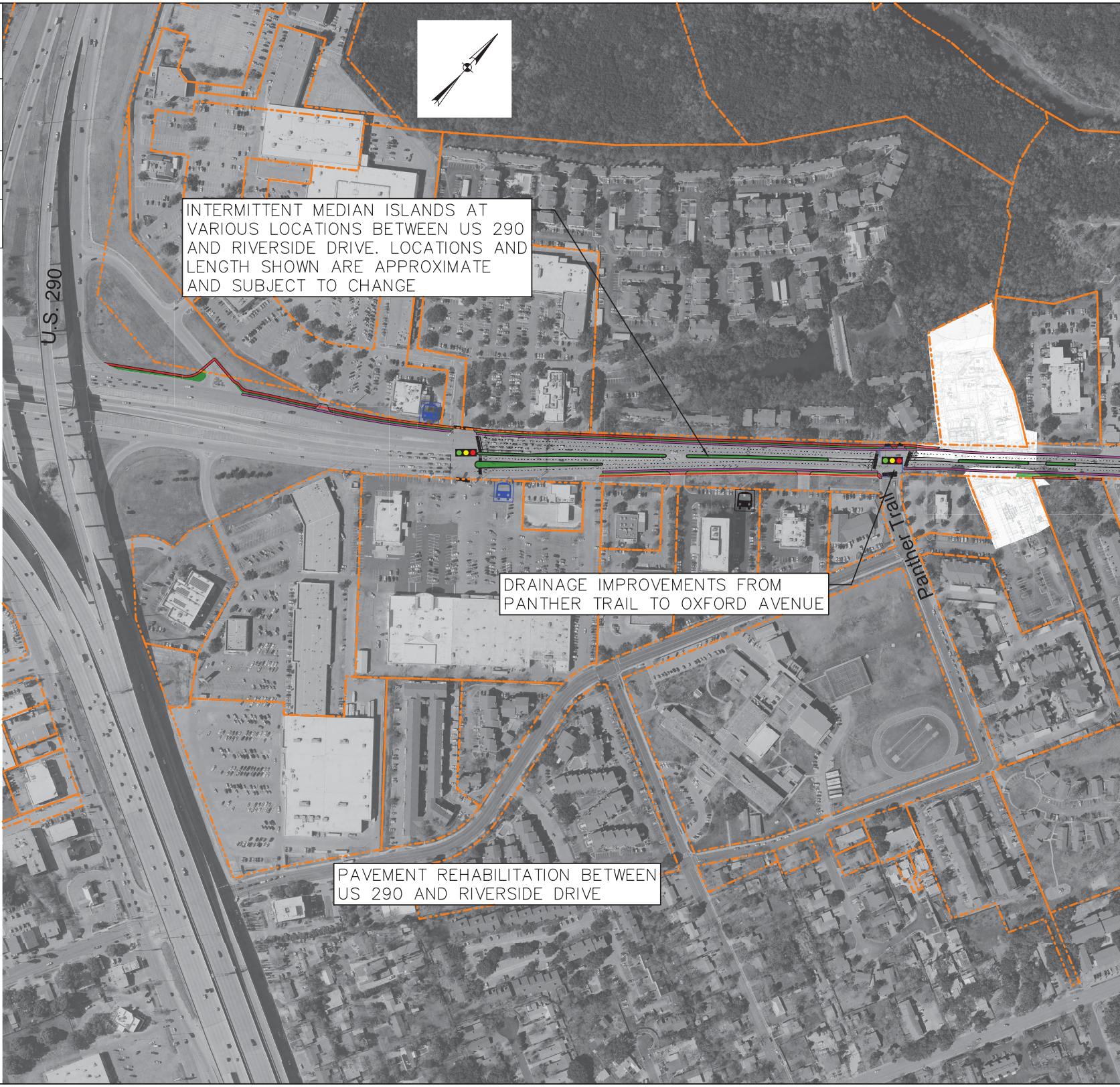
U.S. 290
Panther Trail
SITE PLAN

INTERMITTENT MEDIAN ISLANDS AT VARIOUS LOCATIONS BETWEEN US 290 AND RIVERSIDE DRIVE. LOCATIONS AND LENGTH SHOWN ARE APPROXIMATE AND SUBJECT TO CHANGE

DRAINAGE IMPROVEMENTS FROM PANTHER TRAIL TO OXFORD AVENUE

PAVEMENT REHABILITATION BETWEEN US 290 AND RIVERSIDE DRIVE

SUBJECT TO CHANGE

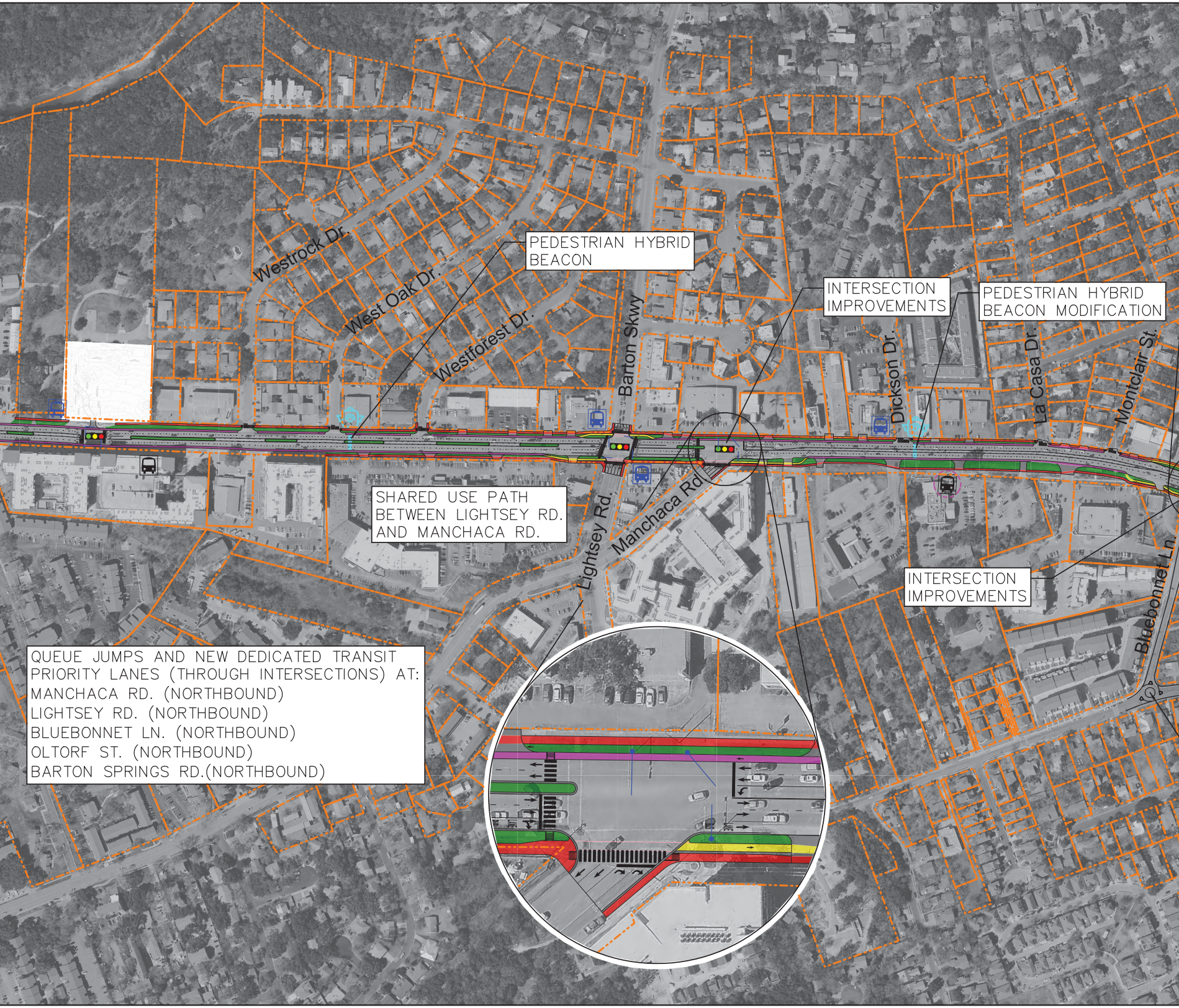
Westrock Dr.
West Oak Dr.
Westforest Dr.
Barton Skwy
Lightsey Rd.
Manchaca Rd.
Dickson Dr.
La Casa Dr.
Montclair St.
Bluebonnet Ln.

PEDESTRIAN HYBRID BEACON

INTERSECTION IMPROVEMENTS

PEDESTRIAN HYBRID BEACON MODIFICATION

SHARED USE PATH BETWEEN LIGHTSEY RD. AND MANCHACA RD.

INTERSECTION IMPROVEMENTS

QUEUE JUMPS AND NEW DEDICATED TRANSIT PRIORITY LANES (THROUGH INTERSECTIONS) AT:
MANCHACA RD. (NORTHBOUND)
LIGHTSEY RD. (NORTHBOUND)
BLUEBONNET LN. (NORTHBOUND)
OLTORF ST. (NORTHBOUND)
BARTON SPRINGS RD.(NORTHBOUND)

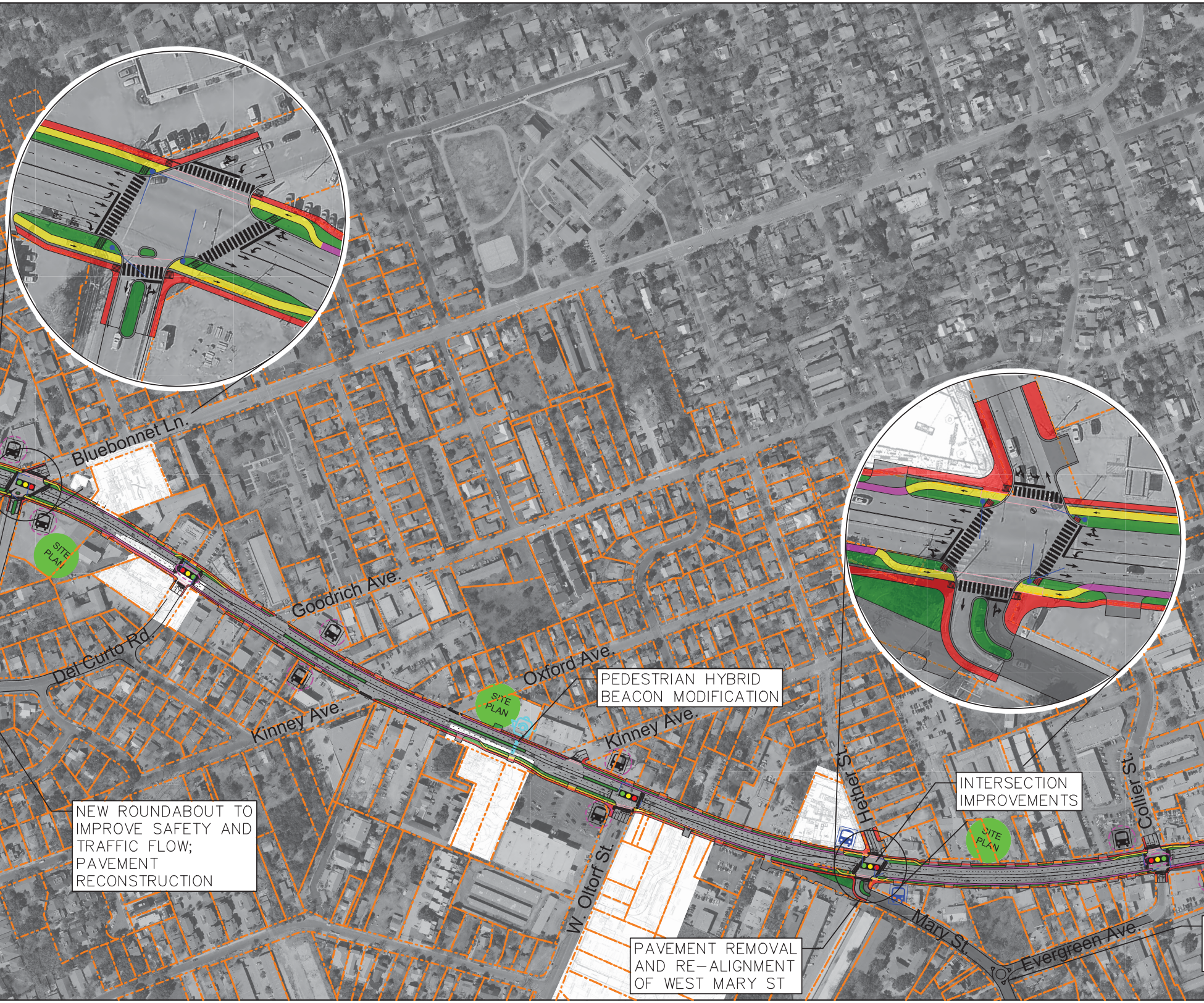
Bluebonnet Ln.
Goodrich Ave.
Del Curto Rd.
Kinney Ave.
Oxford Ave.
Kinney Ave.
W. Oltorf St.
Hether St.
Mary St.
Evergreen Ave.
Collier St.
SITE PLAN
SITE PLAN
SITE PLAN

PEDESTRIAN HYBRID BEACON MODIFICATION

INTERSECTION IMPROVEMENTS

NEW ROUNDABOUT TO IMPROVE SAFETY AND TRAFFIC FLOW; PAVEMENT RECONSTRUCTION

PAVEMENT REMOVAL AND RE-ALIGNMENT OF WEST MARY ST

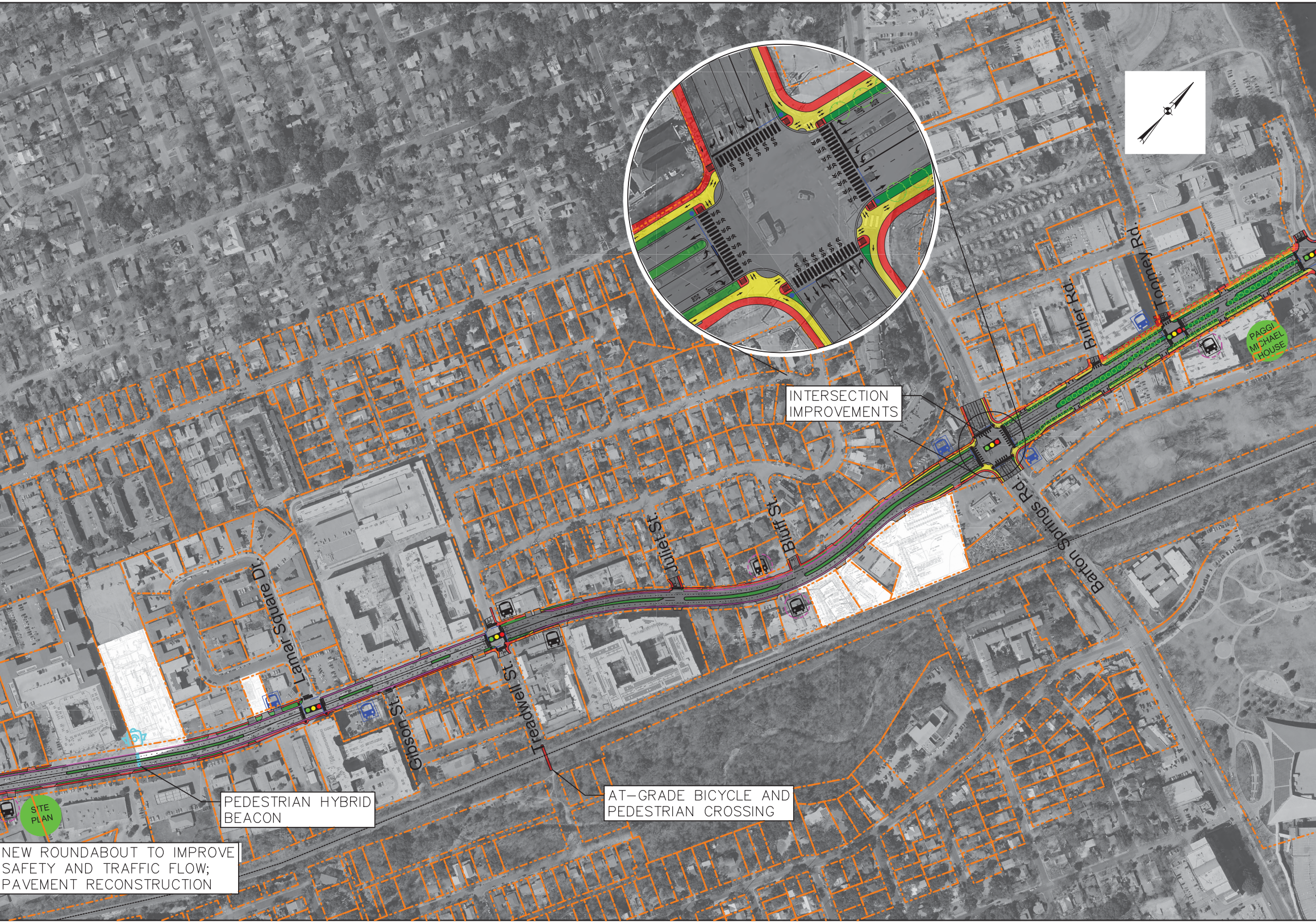
Lamar Square Dr.
Gibson St.
Treadwell St.
Juliet St.
Bluff St.
Barton Springs Rd.
Butler Rd.
Toomey Rd.
PAGGI MICHAEL HOUSE
SITE PLAN

INTERSECTION IMPROVEMENTS

PEDESTRIAN HYBRID BEACON

AT–GRADE BICYCLE AND PEDESTRIAN CROSSING

NEW ROUNDABOUT TO IMPROVE SAFETY AND TRAFFIC FLOW; PAVEMENT RECONSTRUCTION


Riverside Dr.

SUBJECT TO CHANGE

LEGEND - OTHER

▣	EXISTING BUS STOP
- - —	TCAD PROPERTY LINE
● SITE PLAN	PENDING SITE PLAN

LEGEND - IMPROVEMENTS

🟥	SIDEWALK/SHARED USE PATH
🟪	BICYCLE LANE
🟨	PROTECTED BICYCLE LANE
🟩	LANDSCAPED AREA
●●●	UPGRADED TRAFFIC SIGNAL
●●●	PROPOSED NEW TRAFFIC SIGNAL
●	PROPOSED PEDESTRIAN HYBRID BEACON
▣	RELOCATED BUS STOP
▣	PROPOSED NEW BUS STOP

austin MOTION
2016 MOBILITY BOND

SOUTH LAMAR BLVD.

US 290 TO RIVERSIDE DRIVE
APRIL 2018 ADOPTED CORRIDOR CONSTRUCTION PROGRAM

9/27/2018

SCALE: 1" = 200'

HDR
Firm Registration No. F-754
4401 West Gate Blvd., Suite 400
Austin, Texas 78745-1469
512.912.5100

PRELIMINARY

NOT TO BE CONSTRUED AS COMPLETE AND NOT TO BE USED FOR REGULATORY APPROVAL, PERMIT, BIDDING OR CONSTRUCTION PURPOSES